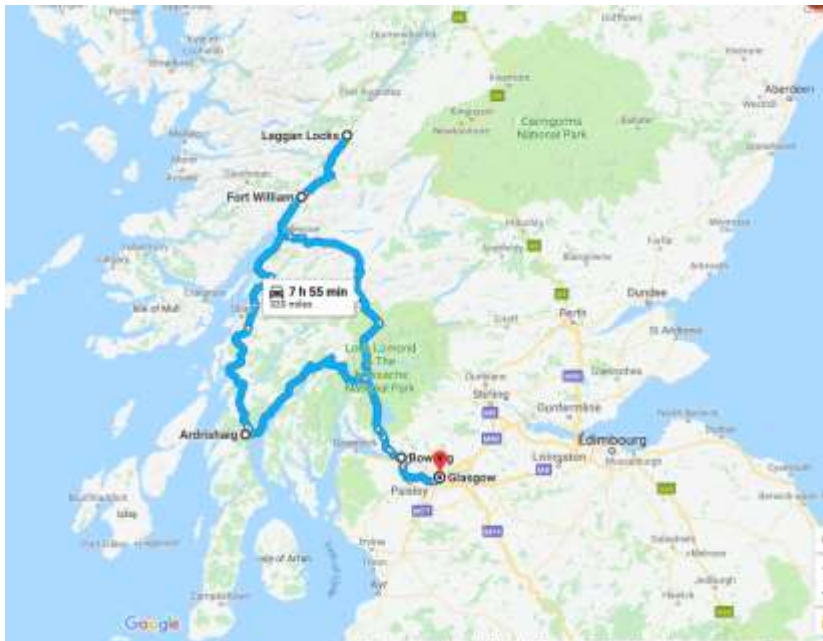


SURICATES

Ixsane meeting on 23-25 april 2018
WPT2 coordination meeting

9th may 2018



Glasgow Scottish Canals office site



Sediment reuse as a soil


Dehydration test possible



Bowling



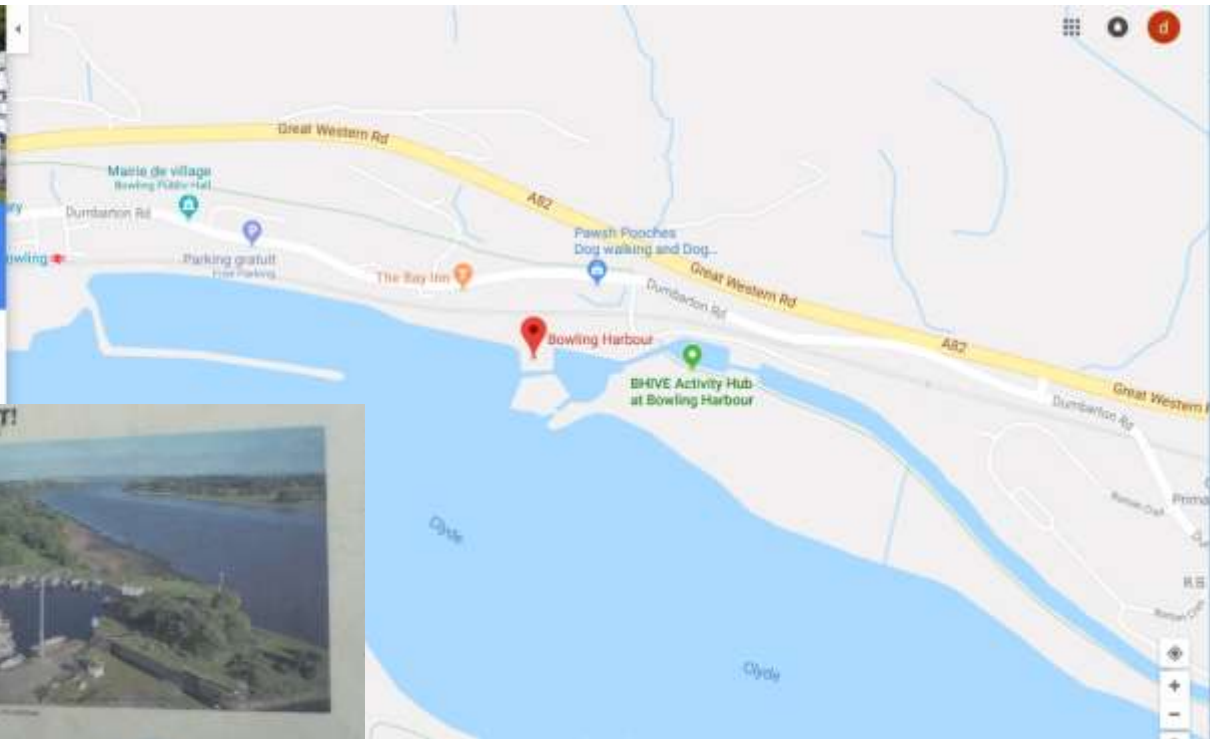

Bowling, Glasgow G60 5BA, Royaume-Uni



Bowling Harbour
4.4 ★★★★★ - 118 avis
Canal

ENREGISTRER RECHERCHER & PROXIMITE ENVOYER VERS VOTRE TELEPHONE PARTAGER

15 Dumbarton Rd, Bowling, Glasgow G60 5BA, Royaume-Uni
scottishcanals.co.uk
+44 1389 877959
Ajouter un libellé
SUGGERER UNE MODIFICATION



Bowling



Port and acces to clyde river

Bowling



Port and acces to clyde river

Bowling



Potential sediment to be dredged (risk of contamination)

Bowling



Erosion protection needs





Bowling



Lift up low land
needs

Bowling



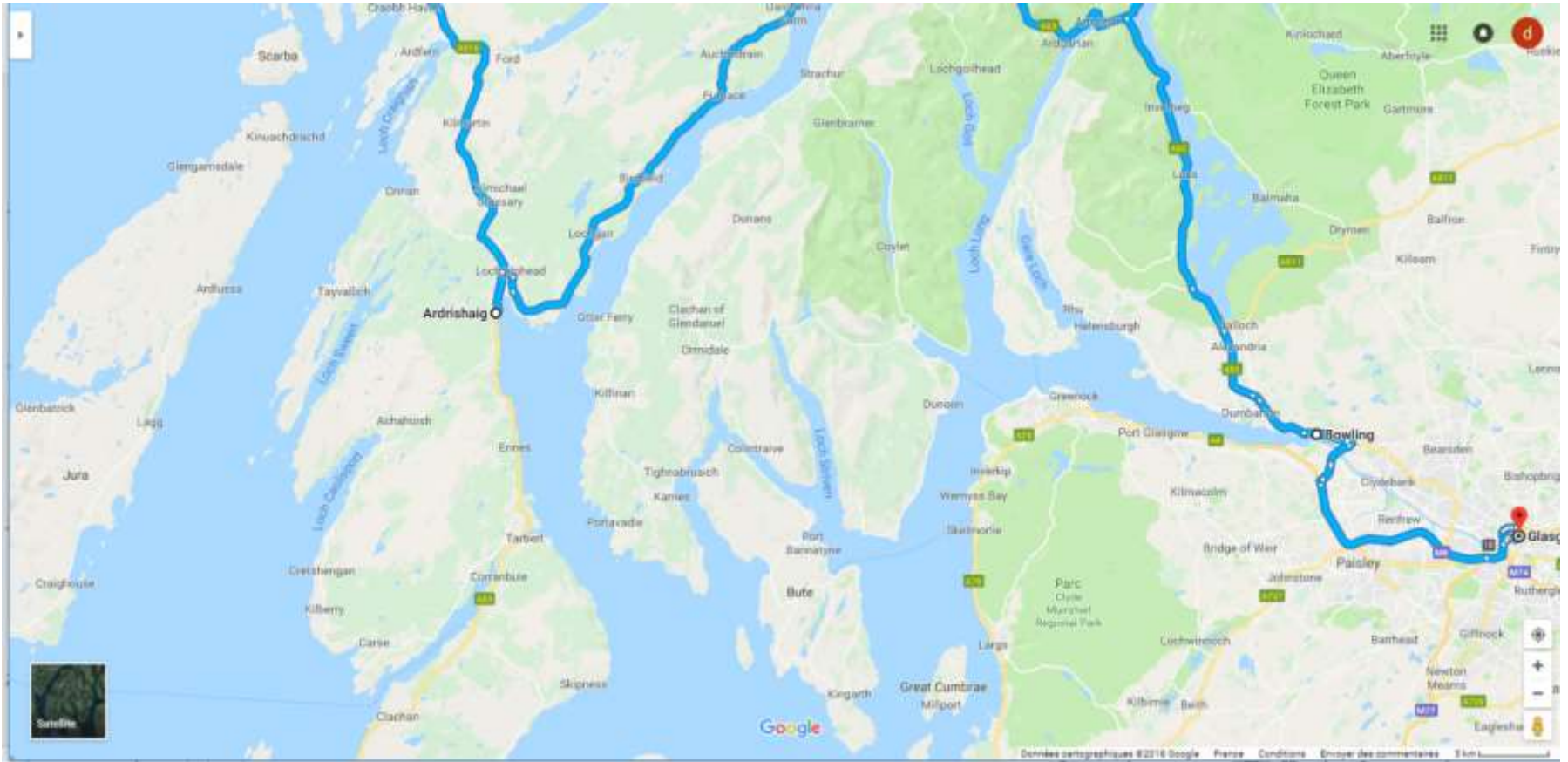
Pathway needs
(before port)



Bowling



Ardeshaig



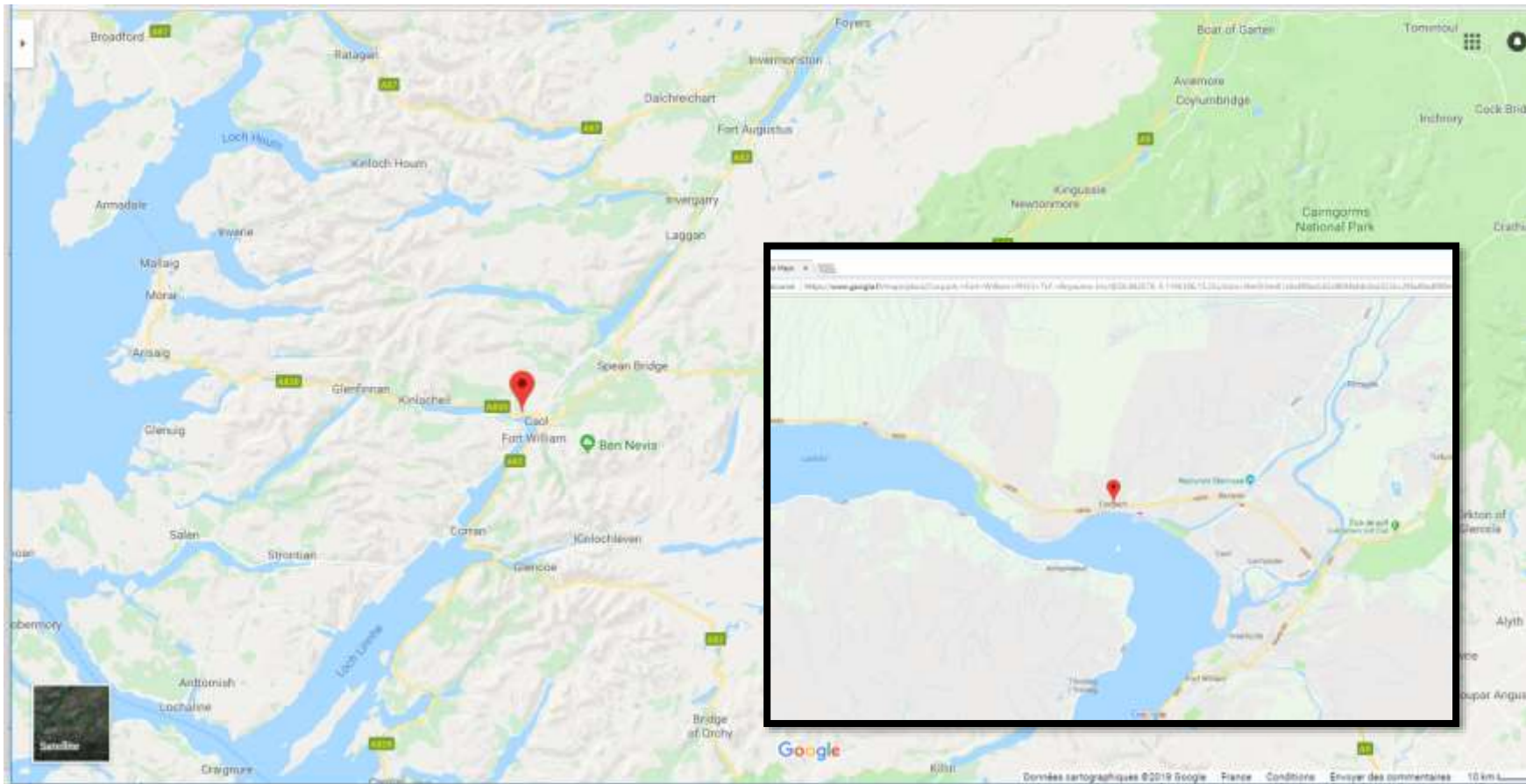
Ardeshaig



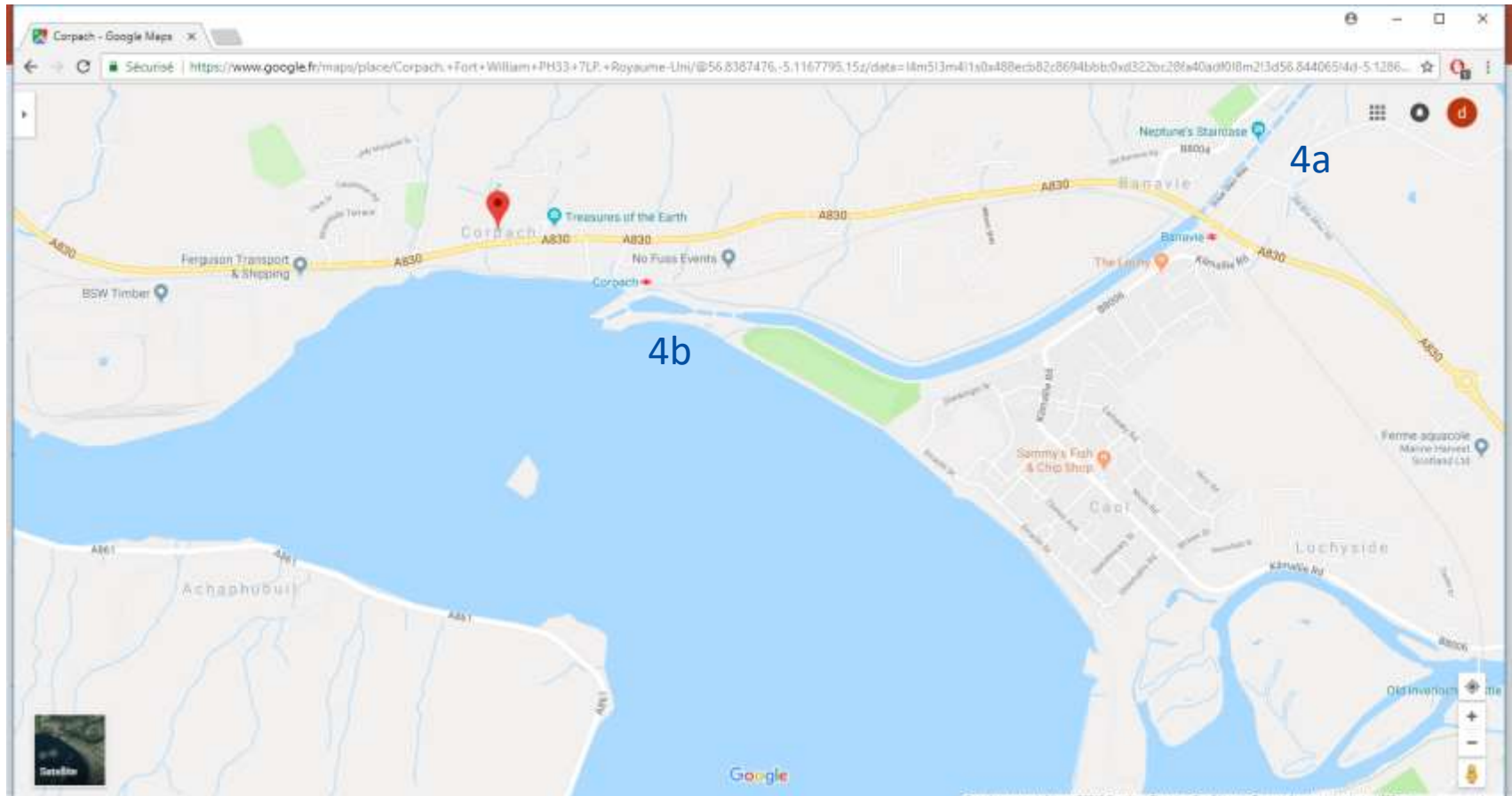
Small site
Ok for
dehydration
process BUT
Low potential for
local reuse

Outdoor test
possible
Sediment logistic
possible

Site Fort William / Corpach



Site Fort William / Corpach





Site 4a Ft William



Needs for parking renovation but low links with erosion/flooding

Canal to 4b site can have more relevant applications (test for erosion)



Site 4b Ft William



Erosion protection
needs

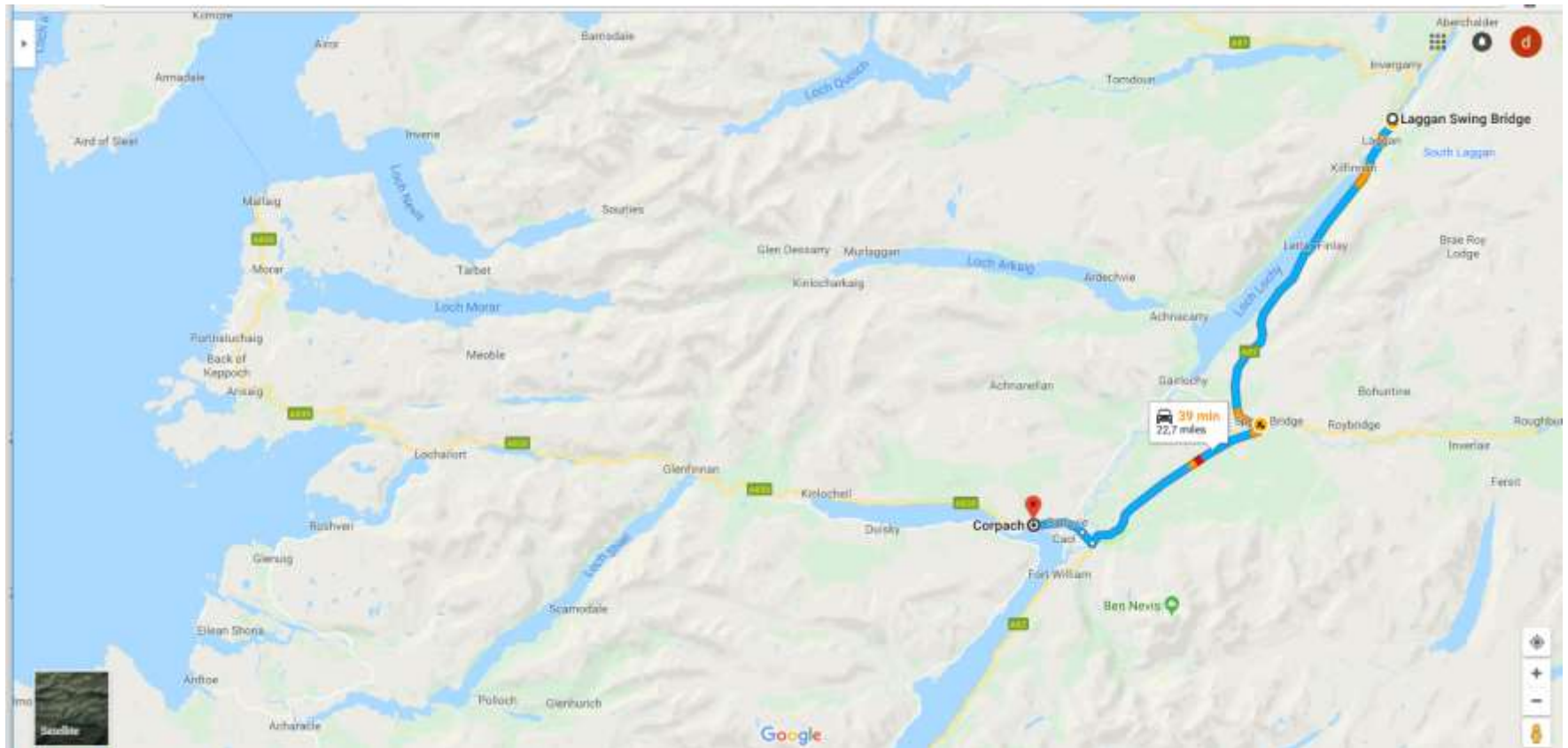


New port
extension project



This part is not under Scottish Canals management

Site laggan Loch switching bridge



Site laggan Loch switching bridge



10 000 t to be dredged



Small erosion issues



Site laggan Loch switching bridge



Site laggan Loch switching bridge



‘sediment’ trap
with gravel



Navigation limitation due to
sediment/gravel excess





Thanks